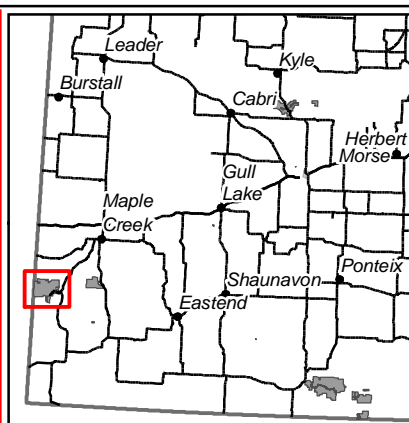
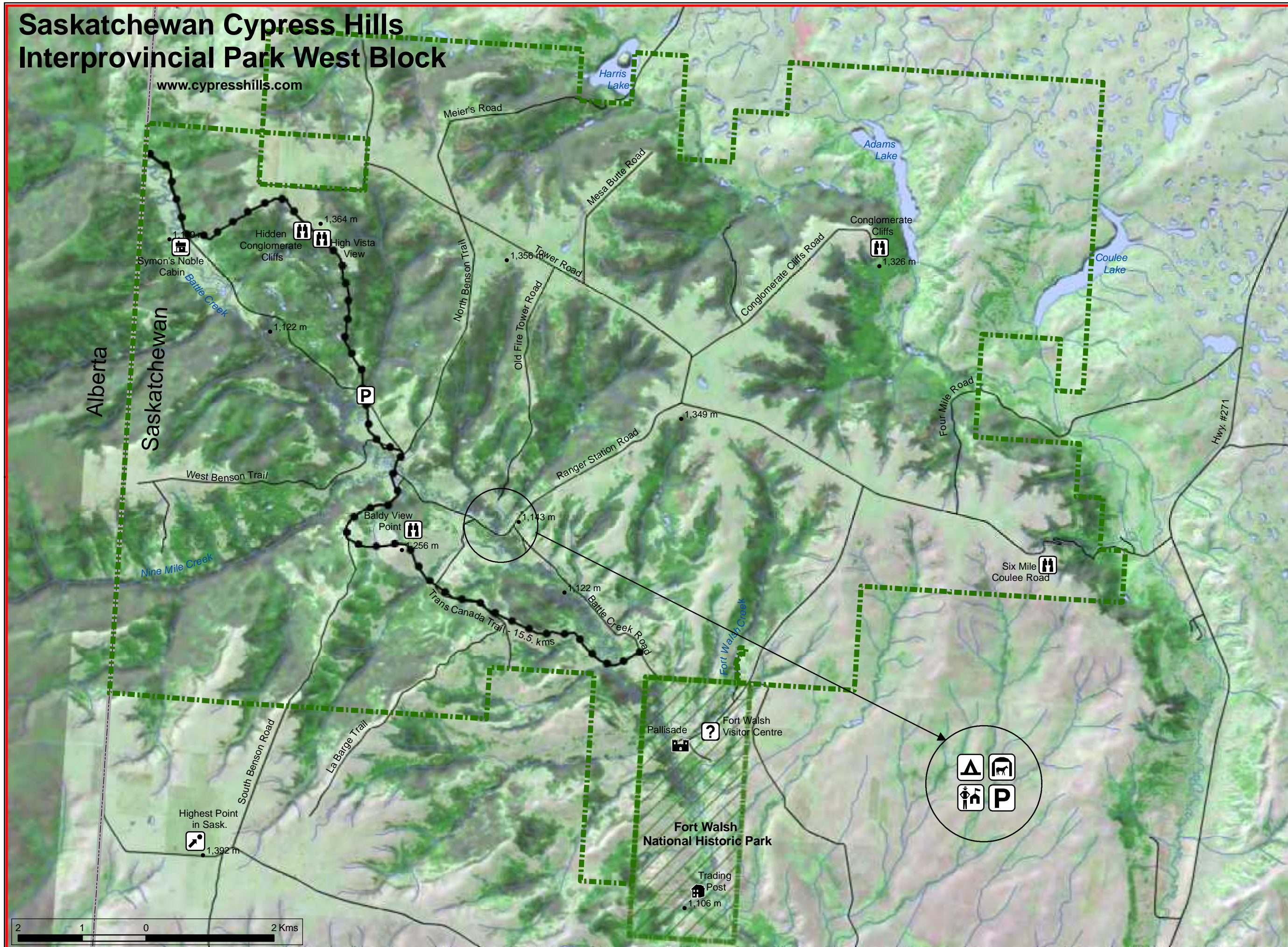


Saskatchewan Cypress Hills Interprovincial Park West Block

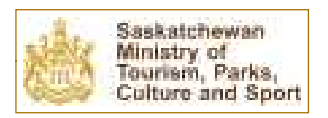
www.cypresshills.com



Legend

- Trans Canada
- Roads/Trails
- Waterbody
- Provincial Park boundary
- Point of Interest**
- Scenic Views
- Fort Walsh Visitor Centre
- Highest Point in Sask.
- Pallisade
- Ranger Station
- Symon's-Noble Cabin
- Trading Post
- Parking
- Camping
- Equestrian Camping

SPOT Imagery provided by Iunctus Geomatics Corp



Copyright Province of Saskatchewan

Information on this map is provided as a public service by the Government of Saskatchewan. We cannot guarantee that all information is current and accurate. Users should verify the info before acting on it.

September 2008

